

02 Birchwood Fire Station

Ordnance Avenue, Birchwood, WA3 6QS




Unitary Area	Warrington
Crewing Type - 19/20	Nucleus
Pumps - 19/20	1
Population (approx)	40,968
Dwellings (approx)	18,009

Warrington
Nucleus
1
40,968
18,009

Birchwood station area covers approximately 57.8 square kilometres of Cheshire. 6.4% is within a flood warning area. It also contains:

- 1 Grade 1 listed building
- 58 premises with Site Specific Risk Information (SSRI) [27 high risk, 31 low risk]
- 1 Control of Major Accident Hazard (COMAH) site



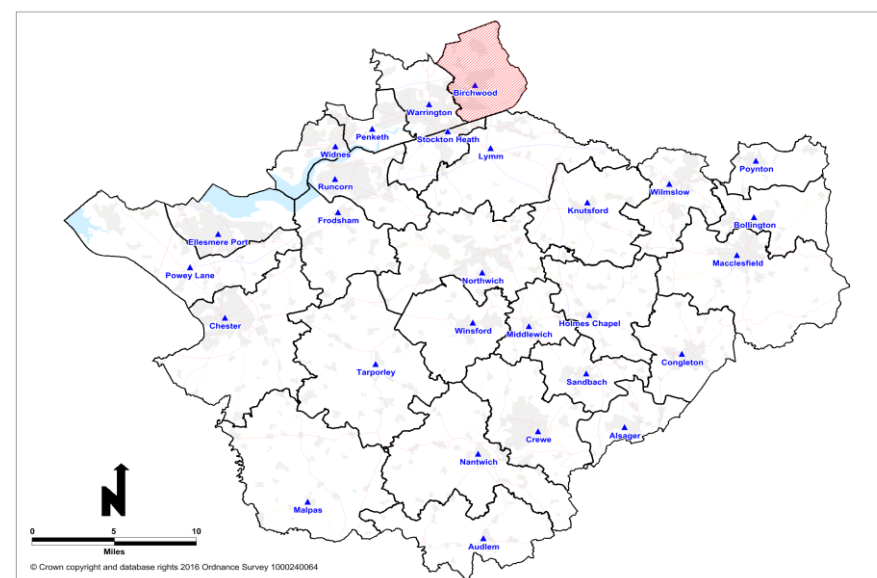
Incidents occurring in this station area

		2017/18	2018/19	2019/20	
				Incidents	% of Total
Fire	Dwelling Fires	14	15	12	4.0%
	Fires in Non Domestic Premises	18	13	22	7.4%
	Primary Vehicle Fires	14	21	12	4.0%
	Other Primary Fires	3	8	11	3.7%
	Secondary Fires	52	68	59	19.8%
	Chimney Fires	2	0	0	0.0%
SSC	RTCs	21	26	18	6.0%
	Cardiac Arrest	2	0	0	0.0%
	Forced Entry	21	16	31	10.4%
	Other Special Service Calls	45	39	39	13.1%
False Alarm	Automatic Fire Alarms	39	29	45	15.1%
	Other Good Intent False Alarms	45	52	48	16.1%
	Malicious Intent False Alarms	0	2	1	0.3%
Total Incidents		276	289	298	

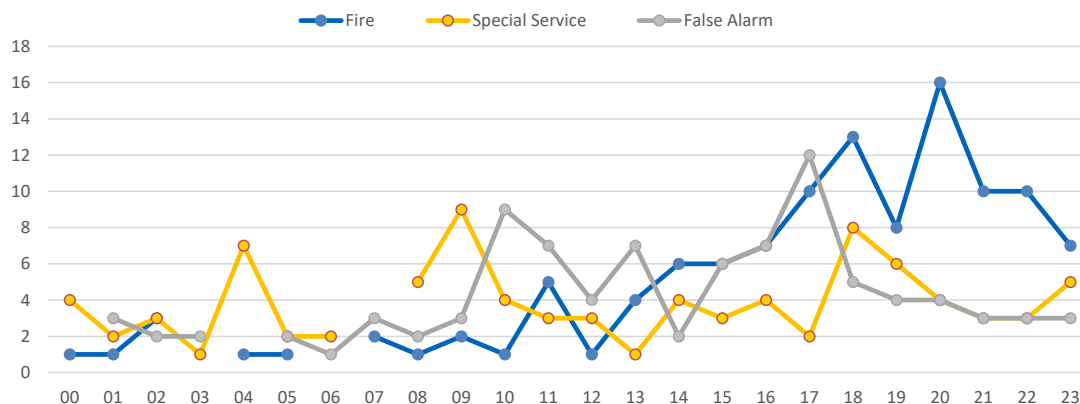
Attendance at incidents by fire engines from this station 2019/20

	1st fire engine	Total
Within the station area	238	238
Within other areas	169	169
Total	407	407

Station area



Incident times in this station area 2019/20



Safe and Well Visits 2019/20

Type	Completed
Agency Referrals	53
Data led targeting (Exeter)	1099
Data led targeting (New Cheshire)	0
All other	312